
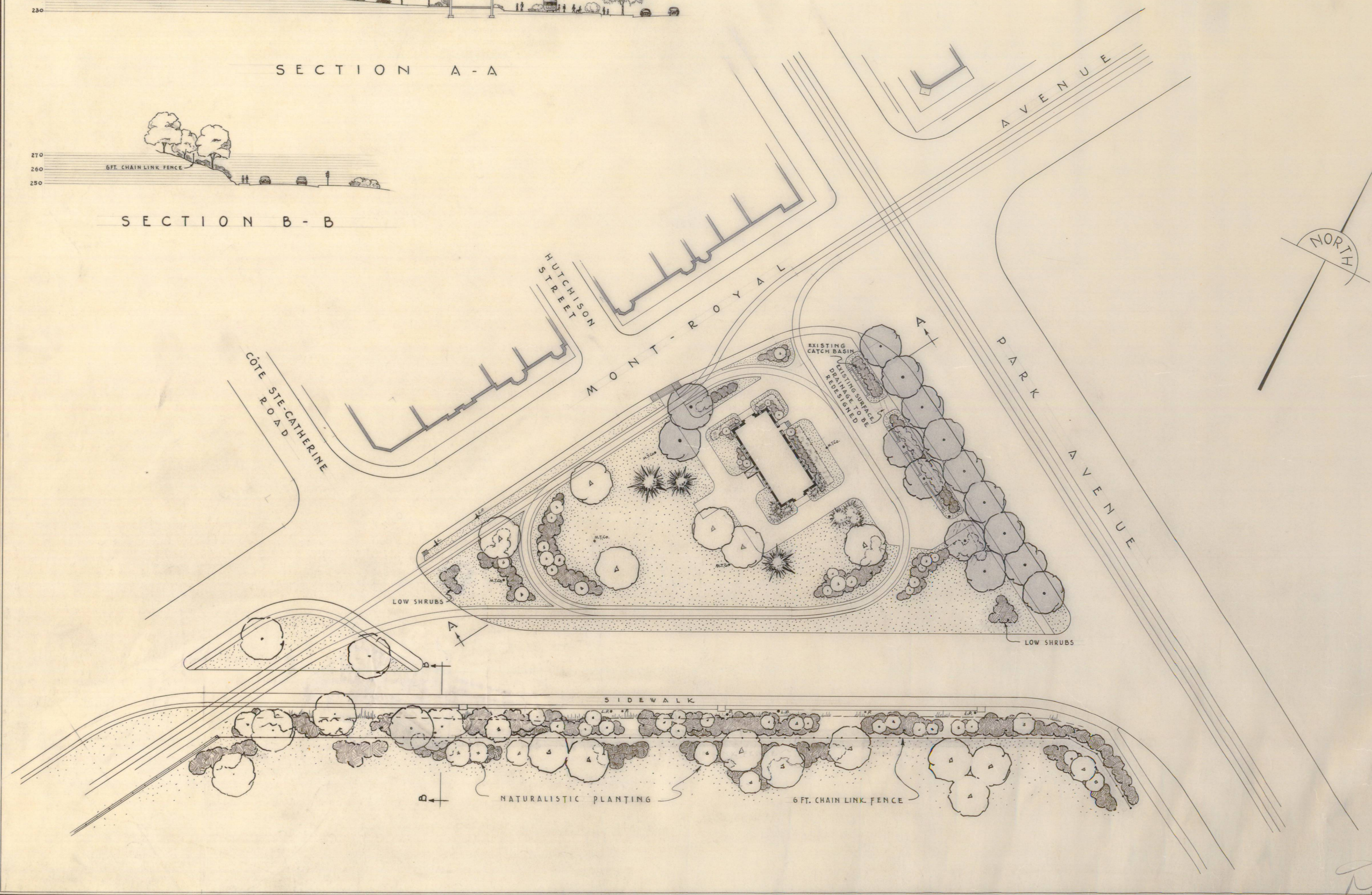



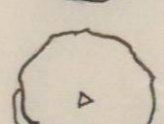
SECTION A - A



SECTION B - B



• LEGEND •

-  EXISTING TREES
-  PROPOSED TREES

REVISIONS			
FEB. 2, 1954.	- 6 FT. CHAIN LINK FENCE, NATURALISTIC PLANTING		
APRIL 1, 1954	ALTERATION OF ROAD.		
CITY OF MONTREAL PUBLIC WORKS DEPT. TECHNICAL DIVISION PARKS & PLAYGROUNDS SECTION			
LANDSCAPE ARCHITECTURE			
MOUNT-ROYAL PARK DEVELOPMENT PLAN OF THE TRIANGLE AT CORNER OF MOUNT-ROYAL AVE & PARK AVE.			
DESIGNED:	M. H. Howitt	16 1/2	53
CERTIFIED:	[Signature]		
CERTIFIED:	[Signature]		
APPROVED:	[Signature]		
DRAWN BY:	R. Gosselin	TRACED BY:	R. G.
VERIFIED BY:	[Signature]	SCALE:	1" = 40'-0"
FILE NO:	225	DRAWING NO:	P-5-1M
		DATE:	NOVEMBER 13, 1953

Handwritten notes and signatures in the bottom right corner, including a vertical stamp 'A129-255 (E-11)'.